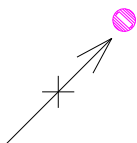
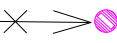





insert 

insert 

insert 

insert 

insert 

	Netherlands Hydrographic Office			
	BaZ	<b>131/16</b>	<b>1/1</b>	NL Chart <b>2110</b>
	Previous Baz	<b>428/15</b>	Weekly	<b>13</b>

06 3-20.00 W

South border

20'

15'

10'