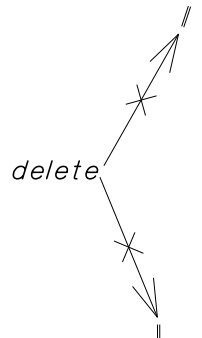
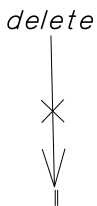
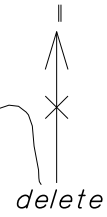


057-00.00 W

06-00.00 N



|  |  |               |               |                             |
|--|--|---------------|---------------|-----------------------------|
|  | <i>Netherlands Hydrographic Office</i> |               |               |                             |
|  | <i>BaZ</i>                             | <b>123/17</b> | <b>1/1</b>    | <i>NL Chart</i> <b>2014</b> |
|  | <i>Previous Baz</i>                    | <b>48/16</b>  | <i>Weekly</i> | <b>14</b>                   |



delete

