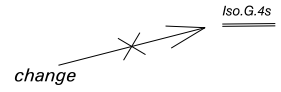
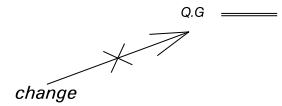
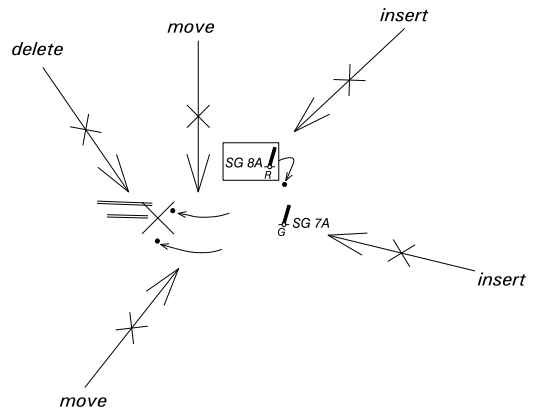
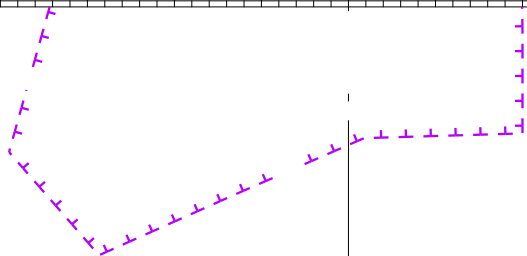


3° 55'

4°

North border

003-55.00 E



**Netherlands Hydrographic Office**

<b>BaZ</b>	146/18	1/1	<b>NL Charts</b>	110B
<b>Previous BaZ</b>	65/18		<b>Weekly</b>	15