







20'

North border

003-20.00 E

  *delete*

  *delete*

  *delete*

DW 21,7m

DW 24,2m

DW 21,7m



Netherlands Hydrographic Office

BaZ	142/19	1/1	NL Charts	110
Previous BaZ	140/19		Weekly	16