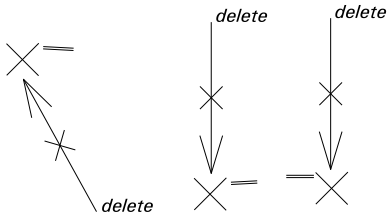
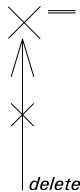
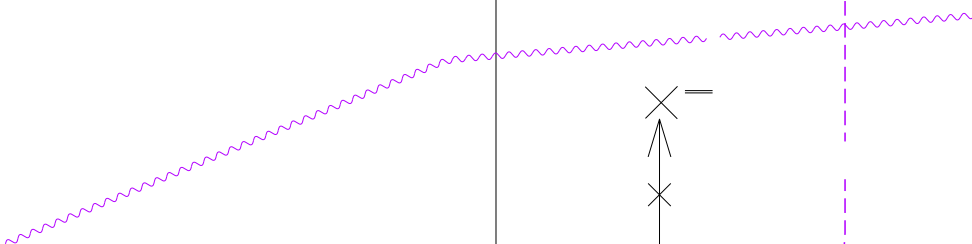


25'

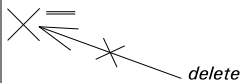
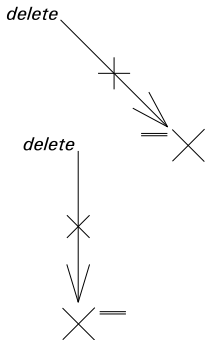
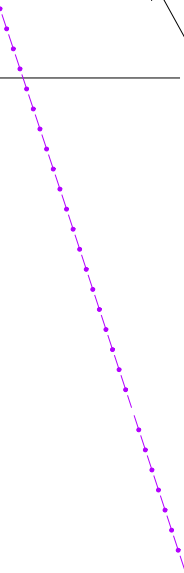
30'

35'

*North border*



002-30.00 E



***Netherlands Hydrographic Office***

<b><i>BaZ</i></b>	310/19	2/2	<b><i>NL Charts</i></b>	1630
<b><i>Previous BaZ</i></b>	280/19		<b><i>Weekly</i></b>	36