
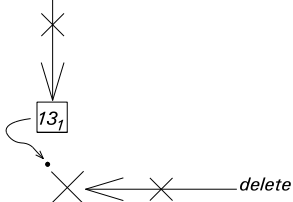


insert




insert



51-55.00 N

003-45.00 E



Netherlands Hydrographic Office

BaZ	144/20	1/1	NL Charts	122
Previous BaZ	398/19		Weekly	17