

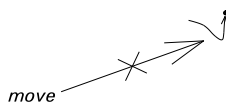
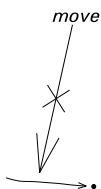
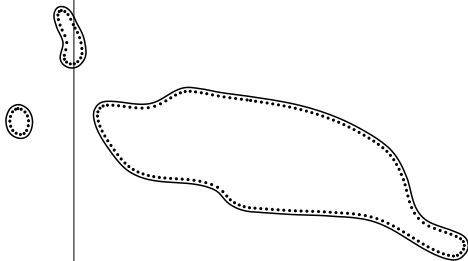


# Netherlands Hydrographic Office

<b>BaZ</b>	325/20	1/2	<b>NL Charts</b>	120A
<b>Previous BaZ</b>	318/20		<b>Weekly</b>	44-45

51-24.00 N

004-04.00 E



4° 04' E

06'