

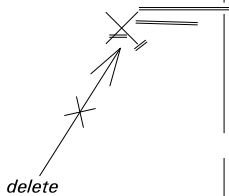

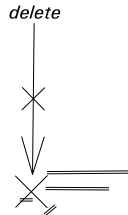
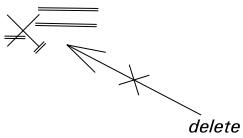


**Netherlands Hydrographic Office**

<b>BaZ</b>	322/20	1/1	<b>NL Charts</b>	1633
<b>Previous BaZ</b>	196/20		<b>Weekly</b>	44-45

54-00.00 N

006-30.00 E



22

20<sub>5</sub>

25