



Netherlands Hydrographic Office

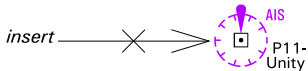
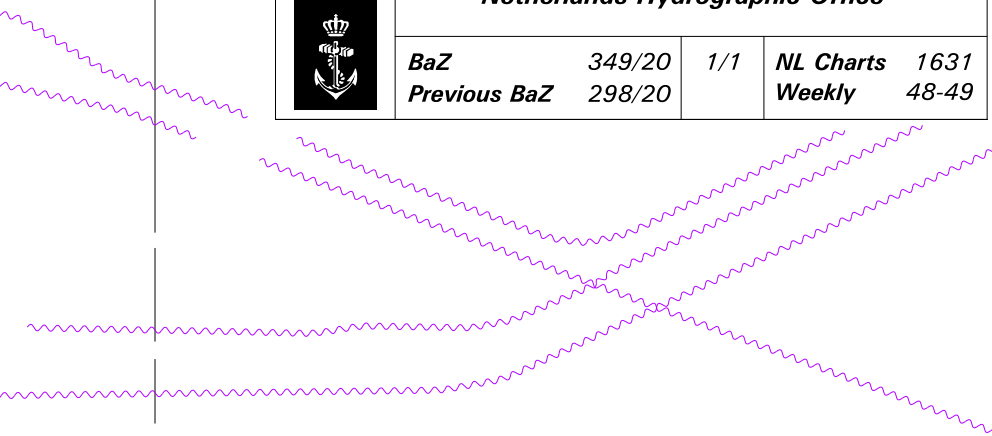
BaZ 349/20

1/1

NL Charts 1631

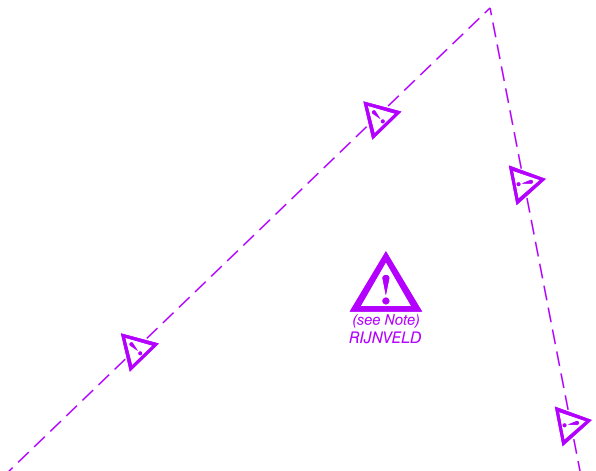
Previous BaZ 298/20

Weekly 48-49



003-15.00 E

South border



15'

20'

25'