



Koninklijke Marine

# BaZ | 2012

7 | BAZ 90-98

Berichten aan Zeevarenden  
Netherlands Notice to Mariners



|  |                                 |        |     |                 |
|--|---------------------------------|--------|-----|-----------------|
|  | Netherlands Hydrographic Office |        |     |                 |
|  | BaZ                             | 038/11 | 1/1 | NL Chart Weekly |
|  | Previous Baz                    | 580/10 |     |                 |

137<sup>e</sup> jaargang 16-2-2012  
Dienst der Hydrografie

**AGENTEN VOOR VERKOOP VAN NEDERLANDSE HYDROGRAFISCHE PUBLICATIES**

(Chart agents and supply of Netherlands Notices to Mariners (BaZ))

De Berichten aan Zeevarenden (BaZ) verschijnen wekelijks en zijn te verkrijgen:

- als printversie (PDF) via internet <http://www.defensie.nl/marine/hydrografie/baz/baz-database>- via de Database <http://www.defensie.nl/marine/hydrografie/baz/week-editie/>

- als boekje (tegen betaling) bij een aantal A-agenten.

- de catalogus vindt u op [http://www.defensie.nl/marine/hydrografie/nautische\\_producten/boekwerken](http://www.defensie.nl/marine/hydrografie/nautische_producten/boekwerken)**A-agenten:** (bijgewerkte kaarten)Amsterdam: **Datema Amsterdam**, Prins Hendrikkade 176/50, 1011 TC Amsterdam,

Tel. +31 (0)20 - 4277727; Fax. +31 (0)20 - 4279566;

*Internetpagina:* [www.datema-Amsterdam.nl](http://www.datema-Amsterdam.nl) ; *e-mail:* [datema-amsterdam@planet.nl](mailto:datema-amsterdam@planet.nl)Amsterdam: **L.J. Harri BV**, Prins Hendrikkade 94/95 "Schreierstoren", 1012 AE Amsterdam,

Tel. +31 (0)20 - 6248052; Fax. +31 (0)20 - 6258086;

*Internetpagina:* [www.ljharri.nl](http://www.ljharri.nl) ; *e-mail:* [ljharri@xs4all.nl](mailto:ljharri@xs4all.nl)Delfzijl: **Datema Delfzijl BV**, Zeesluizen 8, 9936 HX Delfzijl,

Tel. +31 (0)596 - 635252; Fax. +31 (0)596 - 615245;

*Internetpagina:* [www.datema.nl](http://www.datema.nl) ; *e-mail:* [delfzijl@datema.nl](mailto:delfzijl@datema.nl)**Davids Maritime**, Landstraat 3, 9934 BG Delfzijl,

Tel. +31 (0)596 - 634870; Fax: +31 (0) 596 - 634827

*Internetpagina:* [www.davids-maritime.nl](http://www.davids-maritime.nl) ; *e-mail:* [info@davids-maritime.nl](mailto:info@davids-maritime.nl)Rotterdam **Kelvin Hughes Netherlands BV**, Klompenmakerstraat 64, 3194 DE Hoogvliet,

Tel. +31 (0)10 - 4167622; Fax. +31 (0)10 - 4167218;

*Internetpagina:* [www.kelvinhughes.com](http://www.kelvinhughes.com) ; *e-mail:* [nlsales@kelvinhughes.nl](mailto:nlsales@kelvinhughes.nl)**Datema Rotterdam**, Galvanistraat 148, 3029 AD Rotterdam,Tel. +31 (0)10 - 4366188; Fax. +31 (0)10 - 4365511 ; *e-mail:* [rotterdam@datema.nl](mailto:rotterdam@datema.nl)**Harri Trading BV**, Van Weerden Poelmanweg 4, 3088 EB Rotterdam,

Tel. +31 (0)10 - 4290333; Fax. +31 (0)10 - 4282324;

*Internetpagina:* [www.harritrading.nl](http://www.harritrading.nl) ; *e-mail:* [info@harritrading.nl](mailto:info@harritrading.nl)Antwerpen: **Bogerd/Martin & Co.**, Oude Leeuwenrui 37, 2000 Antwerpen,

Tel. +32 (0)32134170; Fax. +32 (0)32326167;

*Internetpagina:* [www.martin.be](http://www.martin.be) ; *e-mail:* [sales@martin.be](mailto:sales@martin.be)Hamburg: **HanseNautic GmbH**, Herrengraben 31, D-20459 Hamburg,

Tel. +49 (0)403748420; Fax. +49 (0)4037484242;

*Internetpagina:* [www.hansenautic.de](http://www.hansenautic.de) ; *e-mail:* [info@hansenautic.de](mailto:info@hansenautic.de)Bremen: **"Seekarte" Kpt. A. Dammeyer**, Korffsdeich 3, D-28217 Bremen,

Tel. +49 (0)421395051; Fax. +49 (0)4213962235;

*Internetpagina:* [www.seekarten.com](http://www.seekarten.com) *e-mail:* [seekarte@seekarte.de](mailto:seekarte@seekarte.de)London: **Kelvin Hughes**, New North Road, Hainault, Ilford, Essex IG6 2UR

Tel. +44 (0)20 8502 6887; Fax.+44 (0)20 8559 8535;

*e-mail:* [cams@kelvinhughes.co.uk](mailto:cams@kelvinhughes.co.uk)**B-agenten:**Den Haag: **Koninklijke Nederlandse Toeristenbond ANWB**, Wassenaarseweg 220, 2596 ECDen Haag, Tel. +31 (0)70 - 3147147; en bijkantoren; *Internetpagina:* [www.anwb.nl](http://www.anwb.nl)Scheveningen: **Vrolijk Watersport Scheveningen**, Treilerweg 65, 2583 DB Scheveningen,

Tel. +31 (0) 70 - 4168282, Fax: +31 (0) 70 - 3060497,

*internetpagina:* [www.vrolijk.nl](http://www.vrolijk.nl) ; *e-mail:* [winkel@vrolijk.nl](mailto:winkel@vrolijk.nl) ;Antwerpen: **Firma U.V.O.**, Napoleonskaai 3-7, 2000 Antwerpen,

Tel. +32 - (0)32331330; Fax +32- (0)32330551;

*Internetpagina:* [www.uvoyachtinting.be](http://www.uvoyachtinting.be) ; *e-mail:* [uvoyachting@scarlet.be](mailto:uvoyachting@scarlet.be)St Ives: **Imray Laurie Norie & Wilson Ltd**, Wych House, The Broadway, St Ives, Huntingdon,

Cambridgeshire PE17 4BT, Tel. +44 - (0)1480 - 462114; Fax. +44 - (0)1480 - 496109

*Internetpagina:* [www.imray.com](http://www.imray.com) ; *e-mail:* [ilnw@imray.com](mailto:ilnw@imray.com)Bielefeld: **Delius Klasing Verlag GMBH**, Kammerratsheide 30a, Postfach 101671, D-33609

Bielefeld, Tel. +49 (0) 521 - 559000; Fax. +49 (0)521 - 559113;

*internetpagina:* [www.delius-klasing.de](http://www.delius-klasing.de) ; *e-mail:* [info@delius-klasing.de](mailto:info@delius-klasing.de)**C-agent:**St. Maarten: **Budget Marine**, P.O.Box 434; Philipsburg, Tel. 599 - 5443134; Fax 599 - 5444409

## Voorwoord

- Overeenkomstig SOLAS-bepalingen en het Scheepvaart Reglement Westerschelde dienen de officieel uitgegeven zeekaarten en boekwerken met Berichten aan Zeevarenden (BaZ) bijgewerkt te worden. Algemene richtlijnen voor het gebruik van BaZ staan beschreven in de jaarlijkse BaZ 3 in weekeditie 1, British Admiralty NP 100 (Mariner's Handbook) en NP 294 (How to keep your Admiralty Charts up-to-date).
- Berichten aan Zeevarenden hebben alleen betrekking op Nederlandse kaarten en hydrografische publicaties. Berichten van toepassing op buitenlands gebied op Nederlandse kaarten worden overgenomen van de hydrografische dienst van het betreffende land. Berichten bevatten algemene mededelingen, correcties op kaarten of boeken, voorlopige (P) of tijdelijke (T) berichten of een overzicht.
- Gegevens die ten grondslag liggen aan berichten worden waar nodig kartografisch gegeneraliseerd. De berichten zijn alleen bedoeld om de publicaties genoemd in het bericht te kunnen corrigeren.
- Posities worden vermeld in het referentiestelsel (geodetisch datum) dat overeenkomt met dat van de betrokken kaart. Het referentiestelsel is altijd op de kaart vermeld. Onjuiste interpretatie van de referentiestelsels kan leiden tot positiefouten van enkele honderden meters.
- Richtingen, peilingen, geleidelijnen en lichtsectoren worden rechtwijzend gegeven, in graden, gerekend vanuit zee.
- Diepten en hoogten worden gegeven in dezelfde eenheid en herleid tot hetzelfde referentievlak als gebruikt in de betrokken kaart.
- Nadruk van de berichten is toegestaan mits volledig, ongewijzigd en met bronvermelding.
- De Chef der Hydrografie verzoekt u dringend vermoede of nieuwe gevaren en onjuistheden in publicaties te melden.

## De Chef der Hydrografie

Van der Burchlaan 31 (gebouw 32), Postbus 90701, 2509 LS Den Haag,  
tel. +31 (0)70 3162817, fax. +31 (0)70 3162843, internetpagina: [www.hydro.nl](http://www.hydro.nl) ; e-mail ; [baz@hydro.nl](mailto:baz@hydro.nl)

## **Preface**

- *In accordance with SOLAS-regulations and the Scheepvaart Reglement Westerschelde official published nautical charts and books have to be kept corrected by means of Notices to Mariners (NL NM). General guidelines for the use of NL NM are described in the annual NL NM 3 in weekly edition 1, British Admiralty NP 100 (The Mariner's Handbook) and NP 294 (How to keep your Admiralty Charts up-to-date).*
- *Netherlands Notices to Mariners are only applicable for Netherlands nautical charts and hydrographic publications. Notices concerning foreign waters on Netherlands charts are adopted from the hydrographic service of that specific country. Notices contain general announcements, corrections for charts or books, preliminary (P) or temporary (T) notices or a summary.*
- *Data on which the notices are based are if necessary cartographically generalized. The notices are meant only to correct the publications that are stated in the notice.*
- *Positions are given in the reference system (geodetic datum) that corresponds with that of the relevant chart. The reference system is always printed on the chart. Incorrect interpretation of the reference system can lead to errors in the position of several hundreds of metres.*
- *Directions, bearings, leading lines and light sectors are true, in degrees, reckoned from seawards.*
- *Depths and heights are given in the same unit and are reduced to the same reference level as used in the relevant chart.*
- *Reprinting of the notices is allowed if complete, unchanged and with acknowledgement.*
- *The Hydrographer of the Netherlands Navy urges you strongly to report suspected or new dangers and errors in publications.*

## Hydrographer of the Netherlands Navy

Van der Burchlaan 31, P.O. Box 90701, 2509 LS Den Haag, tel. +31 (0)70 3162817 ;  
fax. +31 (0)70 3162843, Internetpage: [www.hydro.nl](http://www.hydro.nl) ; e-mail ; [baz@hydro.nl](mailto:baz@hydro.nl)

## Inhoudsopgave

|   |    |
|---|----|
| Kruisverwijzing / <i>Cross reference</i> .....  | 4  |
| Algemene berichten / <i>General notices</i> .....                                     | 5  |
| Berichten Zeekaarten / <i>Notices Nautical charts</i> .....                           | 6  |
| Berichten 1800 serie kaarten / <i>Notices 1800 series charts</i> .....                | 11 |
| Berichten Hydrografische publicaties / <i>Notices Hydrographic publications</i> ..... | 12 |
| Lijst van mobiele boorunits / <i>Rig list</i> .....                                   | 14 |
| Meetinstrumenten / <i>Measuring instruments list</i> .....                            | 15 |

## Kruisverwijzing / *Cross reference*

In de hoofdstukken Zeekaarten, 1800 serie kaarten en Hydrografische publicaties van dit document zijn de Berichten aan Zeevarenden gerangschikt op BaZ-nummer. Onderstaand overzicht toont deze berichten per kaartnummer en het nummer van de hydrografische publicatie.

*In the Nautical charts, 1800 series charts and Hydrographic publications sections of this document the Notices to Mariners are sorted by NL NM-number. The overview below displays these notices sorted by chart and hydrographic publication number.*

### Zeekaarten / *Nautical Charts*

| Kaart / <i>Chart</i> | BaZ / <i>NL NM</i> |          |        |        |
|----------------------|--------------------|----------|--------|--------|
| <b>1014</b>          | *95/12             |          |        |        |
| <b>1035</b>          | 91/12              | *95/12   | *93/12 | *94/12 |
| <b>1037</b>          | *94/12             | 96(T)/12 |        |        |
| <b>110</b>           | *90/12             |          |        |        |
| <b>116</b>           | *90/12             |          |        |        |
| <b>122</b>           | *90/12             |          |        |        |
| <b>126</b>           | *90/12             |          |        |        |
| <b>1353</b>          | 97(T)/12           |          |        |        |
| <b>1456</b>          | *98/12             | *90/12   |        |        |
| <b>1458</b>          | *90/12             |          |        |        |
| <b>1630</b>          | *90/12             |          |        |        |
| <b>1631</b>          | *95/12             |          |        |        |
| <b>1632</b>          | *95/12             | *93/12   | *90/12 | *94/12 |
| <b>1633</b>          | *93/12             | *90/12   | *94/12 |        |
| <b>209</b>           | *92/12             |          |        |        |

**1800 serie kaarten / 1800 series charts****Kaart / Chart**      **BaZ / NL NM**

---

1809                      \*92/12

1811                      \*98/12

**Hydrografische publicaties/ Hydrographic publications****Publication**              **BaZ / NL NM**

---

HP 39                      \*93/12                      \*94/12

**Algemene berichten / General notices**

---

**NIL**

---

## Berichten Zeekaarten / Notices Nautical charts

---

### \*90/12 AANPASSING ZONEGRENZEN.

| Kaart / Chart | Int. / Int. | Vorig BaZ / Prev. NL NM | Uitgave / Edition | Itemnr. / Itemno. |
|---------------|-------------|-------------------------|-------------------|-------------------|
| 110           | 1473        |                         | Jan 2012          | 1                 |
| 116           | n.a.        | 83/12                   | Aug 2008          | 1                 |
| 122           | 1472        | 61/12                   | Oct 2010          | 1                 |
| 126           | 1468        | 553/11                  | Nov 2011          | 1                 |
| 1456          | n.a.        | 542/11                  | Okt 2010          | 1                 |
| 1458          | n.a.        | 57/12                   | Dec 2011          | 1                 |
| 1630          | 1416        | 70/12                   | Dec 2010          | 1                 |
| 1632          | 1420        | 533/11                  | Aug 2011          | 1                 |
| 1633          | 1417        | 527/11                  | Dec 2010          | 1                 |

- 1** Als gevolg van een gewijzigd dieptebeeld is de UNCLOS-Basislijn gewijzigd. Dientengevolge zijn ook de grenzen van de Maritieme Zones (Territoriale Zee, economische zones etc.) gewijzigd. Ook de buitengrens van de PSSA (Particularly Sensitive Sea Area) is opnieuw bepaald. Voor gedetailleerde informatie zie [www.hydro.nl](http://www.hydro.nl), Geodesie en Getijden, Zonegrenzen, Download maritieme zones en grenzen (aan rechterkant van de pagina) en zie bijgevoegde illustraties.

*As result of changed depths the UNCLOS-Base line has been changed. Therefore the Maritime Limits (NL Territorial Sea and Economical limits ) have been changed. The outer limit of the PSSA (Particularly Sensitive Sea Area) has been determined again. Detailed information can be obtained from [www.hydro.nl](http://www.hydro.nl), Geodesy & Tides, Maritime Limits, Download maritime limits and boundaries (right side of the page) and see included illustrations.*

**Bron / Source:** Dienst der Hydrografie; BDS 277/12.

---

### 91/12 NOORDZEE. ENGELAND. YARMOUTH.

| Kaart / Chart | Int. / Int. | Vorig BaZ / Prev. NL NM | Uitgave / Edition | Itemnr. / Itemno. |
|---------------|-------------|-------------------------|-------------------|-------------------|
| 1035          | 1046        | 61/12                   | Jul 2008          | 1                 |



- 1** Aanbrengen **Obstn** op / at 52-32,15 N 002-07,83 E  
Insert



**Bron / Source:** Taunton/NM 732/12; BDS 291/12.

---



**\*92/12** KRIMPEN A/D LEK. DE NOORD. RIETBAAN.

| <b>Kaart / Chart</b>          | <b>Int. / Int.</b>  | <b>Vorig BaZ / Prev. NL NM</b> | <b>Uitgave / Edition</b> | <b>Itemnr. / Itemno.</b> |
|-------------------------------|---|--------------------------------|--------------------------|--------------------------|
| 209.A                         | 1467  | 422/11                         | Mrt 2010                 | 2, 3                     |
| <b>2</b> Verplaatsen<br>Move  | RB 4  |                                | van / from 51-50,55 N    | 004-39,62 E              |
|                               |  |                                | naar / to 51-50,59 N     | 004-39,64 E              |
| <b>3</b> Aanbrengen<br>Insert | LFI.R.8s<br>RB 6  |                                | op / at 51-50,57 N       | 004-39,62 E              |
|                               |  |                                |                          |                          |

**Bron / Source:** Berna/DNZ/Vlissingen 10/12; BDS 245/12.

---

**\*93/12** WADDENZEE WEST OFF VLIELAND. OFF TEXEL.

| <b>Kaart / Chart</b>          | <b>Int. / Int.</b>  | <b>Vorig BaZ / Prev. NL NM</b> | <b>Uitgave / Edition</b> | <b>Itemnr. / Itemno.</b> |
|-------------------------------|---|--------------------------------|--------------------------|--------------------------|
| 1035                          | 1046  | 91/12                          | Jul 2008                 | 2                        |
| 1632                          | 1420  | 90/12                          | Aug 2011                 | 1                        |
| 1633                          | 1417  | 90/12                          | Dec 2010                 | 1                        |
| <b>1</b> Aanbrengen<br>Insert | <b>Obstn</b>  |                                | op / at 53-18,46 N       | 004-33,28 E              |
|                               |  |                                |                          |                          |
| <b>2</b> Aanbrengen<br>Insert | <b>Obstn</b>  |                                | op / at 53-18,46 N       | 004-33,28 E              |
|                               |  |                                |                          |                          |











**Bron / Source:** Hr. Ms. Snellius; BDS 2455/12.

---

**\*94/12**

**NOORDZEE. WEST FRIESLAND. FRIESLAND  
JUNCTION.**

Annuleert BaZ/*Cancels NL NM*: \*331(P)/11

| <b>Kaart / Chart</b>                 | <b>Int. / Int.</b>  | <b>Vorig BaZ / Prev. NL NM</b> | <b>Uitgave / Edition</b> | <b>Itemnr. / Itemno.</b> |
|--------------------------------------|---|--------------------------------|--------------------------|--------------------------|
| 1035                                 | 1046  | 93/12                          | Jul 2008                 | 3, 4, 5, 7, 15, 16       |
| 1037                                 | 1045  | 78/12                          | Aug 2011                 | 3, 4, 5, 7               |
| 1632                                 | 1420  | 93/12                          | Aug 2011                 | 1, 2, 3, 4, 5, 6, 7      |
| 1633                                 | 1417  | 93/12                          | Dec 2010                 | 1, 2, 3, 5, 6, 7         |
| <b>1</b> Schrappen<br><i>Delete</i>  | <b>Wk</b><br>      |                                | van / from               | 53-57,77 N 004-33,66 E   |
| <b>2</b> Schrappen<br><i>Delete</i>  | <b>Wk</b><br>      |                                | van / from               | 53-58,57 N 004-33,34 E   |
| <b>3</b> Verander<br><i>Change</i>   | <b>Wk</b><br>     |                                | op / at                  | 53-54,40 N 004-27,02 E   |
| in / into                            | <b>Wk</b><br>    |                                |                          |                          |
| <b>4</b> Verander<br><i>Change</i>   | <b>Wk</b><br>    |                                | op / at                  | 53-44,93 N 004-09,79 E   |
| in / into                            | <b>Wk</b><br>    |                                |                          |                          |
| <b>5</b> Verander<br><i>Change</i>   | <b>Obstn</b><br> |                                | op / at                  | 53-57,11 N 004-34,69 E   |
| in / into                            | <b>Obstn</b><br> |                                |                          |                          |
| <b>6</b> Aanbrengen<br><i>Insert</i> |                  |                                | op / at                  | 53-58,11 N 004-23,40 E   |
| <b>7</b> Aanbrengen<br><i>Insert</i> | <b>Wk</b><br>    |                                | op / at                  | 53-55,46 N 004-13,43 E   |

**15** Schrappen  
*Delete*

*Wks*  
41

van / from 53-57,77 N 004-33,66 E

**16** Verander  
*Change*

*Wks*  
42

op / at 53-59,23 N 004-34,62 E

in / into

*Wk*  
42

**Bron / Source:** Hr. Ms. Luymes; BDS 75/12.


---

**\*95/12** NOORDZEE. TEXEL TSS.

Annuleert BaZ/*Cancels NL NM:* \*196(P)/11


| <b>Kaart / Chart</b> | <b>Int. / Int.</b> | <b>Vorig BaZ / Prev. NL NM</b> | <b>Uitgave / Edition</b> | <b>Itemnr. / Itemno.</b> |
|----------------------|--------------------|--------------------------------|--------------------------|--------------------------|
| 1014                 | 1043               | 533/11                         | Oct 1990                 | 1                        |
| 1035                 | 1046               | 94/12                          | Jul 2008                 | 1                        |
| 1631                 | 1418               | 61/12                          | Dec 2010                 | 1                        |
| 1632                 | 1420               | 94/12                          | Aug 2011                 | 2                        |

**1** Aanbrengen  
*Insert*

 Gas (See Note)

op / at 53-09,37 N 003-57,68 E  
53-10,82 N 003-58,30 E  
53-13,97 N 003-59,06 E  
53-14,81 N 003-59,10 E

**2** Aanbrengen  
*Insert*

 Gas (See Note)

op / at 53-10,00 N 003-57,96 E  
53-10,82 N 003-58,30 E  
53-13,97 N 003-59,06 E  
53-14,81 N 003-59,10 E

**Bron / Source:** Ministerie van EL & I; BDS 308/12.

---

**96(T)/12** NOORDZEE. DUITSE BOCHT.

|                      |                    |                          |
|----------------------|--------------------|--------------------------|
| <b>Kaart / Chart</b> | <b>Int. / Int.</b> | <b>Itemnr. / Itemno.</b> |
| 1037                 | 1045               | 1                        |

**1** De racon (D) van platform GNSC-B-11 in positie: 55-27,50 N 004-33,00 E is tijdelijk buiten gebruik.

*The racon (D) on platform GNSC-B-11 in position 55-27,50 N 004-33,00 E is temporarily out of order.*

**Bron / Source:** Rostock/NFS T(21)6/12; BDS 306/12.

---

**97(T)/12** NOORDZEE. DUITSE BOCHT.

|                      |                    |                          |
|----------------------|--------------------|--------------------------|
| <b>Kaart / Chart</b> | <b>Int. / Int.</b> | <b>Itemnr. / Itemno.</b> |
| 1353                 | 1413               | 1                        |

**1** Er zijn obstructies met onbekende diepte waargenomen in de volgende posities:

- a. 54-10,50 N 007-22,10 E;
- b. 54-10,60 N 007-22,80 E;
- c. 54-10,50 N 007-23,50 E.

*Obstructions with unknown depth have been reported in the following positions:*

- a. 54-10,50 N 007-22,10 E;
- b. 54-10,60 N 007-22,80 E;
- c. 54-10,50 N 007-23,50 E.

**Bron / Source:** Rostock/NFS T(21) 87/2; BDS 270/12.

---

**\*98/12** WADDENZEE. SCHUITENGAT.

|                      |                    |                                |                          |                          |
|----------------------|--------------------|--------------------------------|--------------------------|--------------------------|
| <b>Kaart / Chart</b> | <b>Int. / Int.</b> | <b>Vorig BaZ / Prev. NL NM</b> | <b>Uitgave / Edition</b> | <b>Itemnr. / Itemno.</b> |
| 1456.B               | n.a.               | 90/12                          | Okt 2010                 | 1, 2, 3                  |

**1** Verplaatsen  
Move



van / from 53-19,20 N 005-10,73 E

naar / to 53-19,21 N 005-10,81 E

**2** Verplaatsen  
Move



van / from 53-19,68 N 005-11,11 E

naar / to 53-19,70 N 005-11,30 E

**3** Verplaatsen  
Move



van / from 53-19,83 N 005-11,26 E

naar / to 53-19,80 N 005-11,42 E

**Bron / Source:** Berna WSW 19/12; BDS 188/12.





---

---

## Berichten 1800 serie kaarten / Notices 1800 series charts

---




### \*92/12 KRIMPEN A/D LEK. DE NOORD. RIETBAAN.

| Kaart / Chart                 | Int. / Int.   | Vorig BaZ / Prev. NL NM | Uitgave / Edition | Itemnr. / Itemno.      |
|-------------------------------|---|-------------------------|-------------------|------------------------|
| 1809.9                        | n.a.  | 544/11                  | Mrt 2011          | 1, 2, 3                |
| <b>1</b> Verander<br>Change   | RB 6  |                         | op / at           | 51-50,38 N 004-39,64 E |
|                               |    |                         |                   |                        |
| in / into                     | RB 8  |                         |                   |                        |
|                               |    |                         |                   |                        |
| <b>2</b> Verplaatsen<br>Move  | RB 4  |                         | van / from        | 51-50,55 N 004-39,62 E |
|                               |    |                         |                   |                        |
|                               |   |                         | naar / to         | 51-50,59 N 004-39,64 E |
| <b>3</b> Aanbrengen<br>Insert | LFI.R.8s<br>RB 6  |                         | op / at           | 51-50,57 N 004-39,62 E |
|                               |  |                         |                   |                        |

**Bron / Source:** Berna/DNZ/Vlissingen 10/12; BDS 245/12.

---

### \*98/12 WADDENZEE. SCHUITENGAT.

| Kaart / Chart                | Int. / Int.   | Vorig BaZ / Prev. NL NM | Uitgave / Edition | Itemnr. / Itemno.      |
|------------------------------|---|-------------------------|-------------------|------------------------|
| 1811.5D                      | n.a.  | 87/12                   | Mrt 2011          | 1, 2, 3                |
| <b>1</b> Verplaatsen<br>Move | SG 2A   |                         | van / from        | 53-19,20 N 005-10,73 E |
|                              |  |                         |                   |                        |
|                              |   |                         | naar / to         | 53-19,21 N 005-10,81 E |
| <b>2</b> Verplaatsen<br>Move | SG 8  |                         | van / from        | 53-19,68 N 005-11,11 E |
|                              |  |                         |                   |                        |
|                              |   |                         | naar / to         | 53-19,70 N 005-11,30 E |
| <b>3</b> Verplaatsen<br>Move | SG 10   |                         | van / from        | 53-19,83 N 005-11,26 E |
|                              |  |                         |                   |                        |
|                              |   |                         | naar / to         | 53-19,80 N 005-11,42 E |

**Bron / Source:** Berna WSW 19/12; BDS 188/12.

---

## Berichten Hydrografische publicaties / *Notices Hydrographic publications*

---

**\*93/12** WADDENZEE WEST OFF VLIELAND. OFF TEXEL.

|                                 |                                |                          |
|---------------------------------|--------------------------------|--------------------------|
| <b>Publicatie / Publication</b> | <b>Vorig BaZ / prev. NL NM</b> | <b>Itemnr. / Itemno.</b> |
| HP 39 Wrakkenregister           | 61/12                          | 3                        |

|                               |              |                      |                        |
|-------------------------------|--------------|----------------------|------------------------|
| <u>3</u> Aanbrengen<br>Insert | <b>Obstn</b> | L14 - 3787 - op / at | 53-18,50 N 004-33,30 E |
|-------------------------------|--------------|----------------------|------------------------|

245

**Bron / Source:** Hr. Ms. Snellius; BDS 2455/12.

---

**\*94/12** NOORDZEE. WEST FRIESLAND. FRIESLAND  
JUNCTION.

Annuleert BaZ/Cancel NL NM: \*331(P)/11

|                                 |                                |                             |
|---------------------------------|--------------------------------|-----------------------------|
| <b>Publicatie / Publication</b> | <b>Vorig BaZ / prev. NL NM</b> | <b>Itemnr. / Itemno.</b>    |
| HP 39 Wrakkenregister           | 93/12                          | 8, 9, 10, 11, 12,<br>13, 14 |

|                              |           |                        |                        |
|------------------------------|-----------|------------------------|------------------------|
| <u>8</u> Schrappen<br>Delete | <b>Wk</b> | L02 - 237 - van / from | 53-57,80 N 004-33,70 E |
|------------------------------|-----------|------------------------|------------------------|

41

|                              |           |                        |                        |
|------------------------------|-----------|------------------------|------------------------|
| <u>9</u> Schrappen<br>Delete | <b>Wk</b> | L02 - 242 - van / from | 53-58,60 N 004-33,30 E |
|------------------------------|-----------|------------------------|------------------------|

43

|                              |           |                     |                        |
|------------------------------|-----------|---------------------|------------------------|
| <u>10</u> Verander<br>Change | <b>Wk</b> | L02 - 242 - op / at | 53-40,40 N 004-27,00 E |
|------------------------------|-----------|---------------------|------------------------|

38

in / into

Wk  
36

|                              |           |                     |                        |
|------------------------------|-----------|---------------------|------------------------|
| <u>11</u> Verander<br>Change | <b>Wk</b> | L04 - 113 - op / at | 53-44,90 N 004-09,80 E |
|------------------------------|-----------|---------------------|------------------------|

36

in / into

Wk  
34

**12** Verander  
Change

**Obstn**

L02 - 3096 - op / at 53-57,10 N 004-34,70 E  
p29.



in / into

**Obstn**



**13** Aanbrengen  
Insert

L02 - 3788 - op / at 53-58,10 N 004-23,40 E  
p29.



**14** Aanbrengen  
Insert

**Wk**

L01 - 3780 - op / at 53-55,50 N 004-13,40 E  
p28.



**Bron / Source:** Hr. Ms. Luymes; BDS 75/12.

---

## Lijst van mobiele boorunits / Rig list

---

Overzicht van mobiele boorunits werkzaam in de Noordzee (Nederlands karteergebied). De opgegeven posities zijn in WGS 84. Alleen de meest grootschalige kaart wordt genoemd. Geplaatste mobiele boorunits hebben een veiligheidszone van 500m (0,27 M).

*Summary of mobile drilling units employed in the North Sea (Dutch Charting Area). The positions given are in WGS 84. Only the largest scale chart is quoted.*

*The mobile drilling units are protected by a 500 m (0,27 M) safety zone.*

**N** Nieuw / New

**V** Verwijderd / Deleted

**G** Gewijzigd / Changed

|          | <b>Naam</b><br><b>Name</b> | <b>Positie</b><br><b>Position</b> | <b>Kaart</b><br><b>Chart</b> |
|----------|----------------------------|-----------------------------------|------------------------------|
|          | Noble Byron Welliver       | 52-54,50 N 003-27,40 E            | 1014/1035/1631               |
|          | Energy Enhancer            | 52-59,00 N 002-18,20 E            | 1014/1035                    |
|          | Ensco 92                   | 53-24,30 N 001-47,10 E            | 1014/1035                    |
|          | Noble Julie Robertson      | 53-35,50 N 001-46,50 E            | 1014/1035                    |
| <b>V</b> | Maersk Resolute            | 54-03,10 N 004-29,30 E            | 1633/1632/1014/1035/1037     |
| <b>V</b> | Noble Lynda Bossler        | 54-10,20 N 005-26,10 E            | 1633/1014/1037               |
|          | Ensco 80                   | 54-19,00 N 002-37,20 E            | 1014                         |
|          | Ensco 70                   | 55-24,70 N 004-49,60 E            | 1014/1037                    |
|          | Atlantic Labrador          | 55-28,50 N 005-06,30 E            | 1014/1037                    |
|          | Safe Esbjerg               | 55-43,30 N 004-48,00 E            | 1037                         |

**Bron / Source:** Navarea One 1 t/m 021; WZ 1 t/m 253

---

## Meetinstrumenten / Measuring instruments list

Overzicht van tijdelijke meetinstrumenten in het Nederlands zeegebied, binnenwateren en aangrenzend buitenlands gebied. Scheepvaart wordt verzocht niet te vissen noch te ankeren in de nabijheid van deze posities en op ruime afstand te passeren. Alleen de meest grootschalige kaart wordt genoemd.

*Summary of temporary measuring instruments in the Netherlands sea area, inland waters and adjacent foreign waters. Shipping is requested not to fish nor anchor near these positions and to give a wide berth. Only the largest scale chart is quoted.*

**N** Nieuw / New

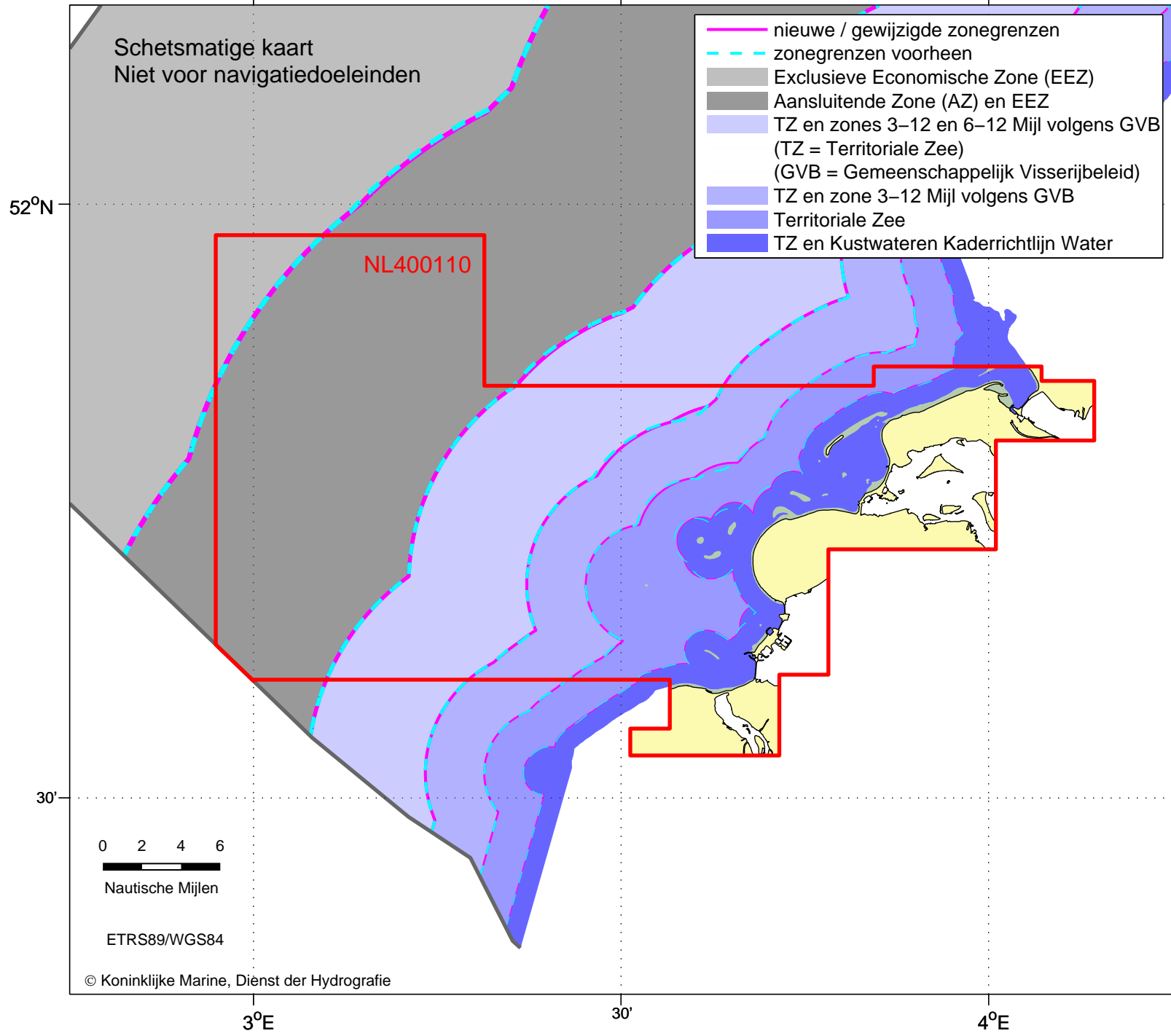
**V** Verwijderd / Deleted

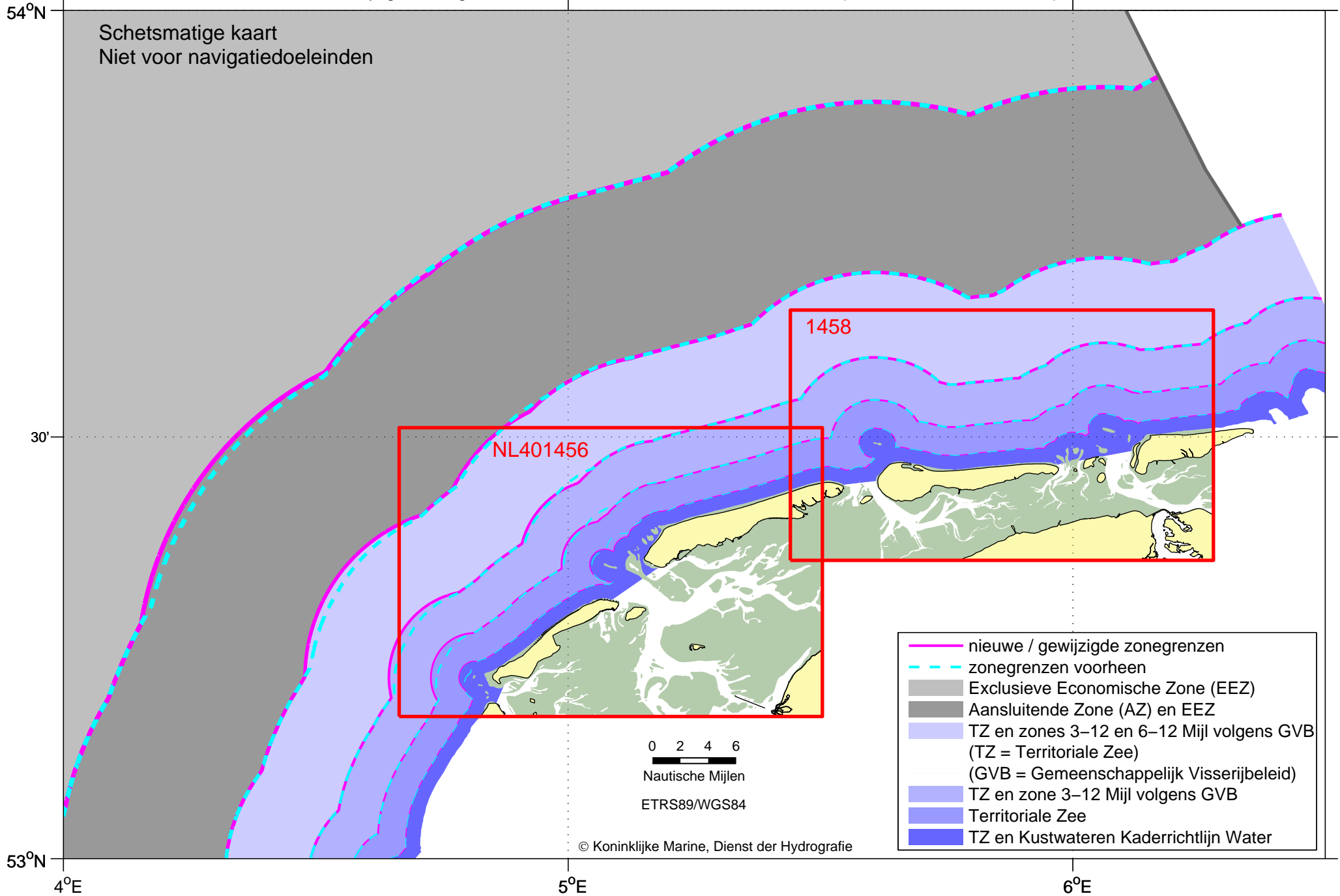
**G** Gewijzigd / Changed

|          | <b>Naam</b><br><b>Name</b> | <b>Vaarwater</b><br><b>Waters</b> | <b>Licht</b><br><b>Light</b> | <b>Positie</b><br><b>Position</b> | <b>Kaart</b><br><b>Chart</b> | <b>1800 Serie</b><br><b>1800 Series</b> |
|----------|----------------------------|-----------------------------------|------------------------------|-----------------------------------|------------------------------|---|
|          | 32                         | Zeebrugge                         | FI(5)Y.20s                   | 51-21,41 N 003-10,27 E            | 116                          | 1801.3B                                 |
|          | HD 29                      | Zeebrugge                         | FI(5)Y.20s                   | 51-21,46 N 003-10,24 E            | 116                          | 1801.3B                                 |
|          | PVT                        | Terneuzen                         | FI(5)Y.20s                   | 51-21,49 N 003-44,70 E            | 120                          | 1803.3                                  |
|          | 12                         | Westerschelde                     | FI(5)Y.20s                   | 51-21,59 N 003-07,19 E            | 116                          | 1801.3                                  |
|          |                            | Westerschelde                     | FI(5)Y.20s                   | 51-21,66 N 003-06,89 E            | 116                          | 1801.3                                  |
|          | OVVA                       | Valkenisse                        | FI(5)Y.20s                   | 51-22,24 N 004-08,21 E            | 116                          | 1801.3                                  |
|          | OVHW                       | Hansweert                         | FI(5)Y.20s                   | 51-22,52 N 003-55,05 E            | 120                          | 1803.3                                  |
|          | H 8                        | Vaarwater Scheur                  | Fl.Y.5s                      | 51-25,20 N 003-02,93 E            | 116                          | 1801.3                                  |
|          | HNTE                       | Honte                             | FI(5)Y.20s                   | 51-26,50 N 003-41,18 E            | 120G                         | 1801.4 & 1803.2                         |
| <b>N</b> |                            | Mosselkreek                       | Unlit                        | 51-27,78 N 004-11,36 E            |                              | 1805.7                                  |
| <b>N</b> |                            | Mosselkreek                       | Unlit                        | 51-27,92 N 004-12,38 E            |                              | 1805.7                                  |
|          | H 4                        | Westpit                           | Q(6)+LFl.15s                 | 51-31,93 N 003-05,10 E            | 116                          | 1801.5                                  |
|          | H7                         | Weatpit                           | Q                            | 51-32,05 N 003-05,10 E            | 116                          | 1801.5                                  |
|          |                            | Thorntonbank                      | FI(5)Y.20s                   | 51-33,65 N 002-59,10 E            | 110                          |   |
|          |                            | Blighbank                         | FI(5)Y.20s                   | 51-39,71 N 002-46,64 E            | 110                          |   |
|          |                            | Blighbank                         | FI(5)Y.20s                   | 51-41,68 N 002-47,85 E            | 110                          |   |
|          | SCHB                       | Schouwenbank                      | FI(5)Y.20s                   | 51-44,60 N 003-18,40 E            | 110                          | 1801.5                                  |
|          | SCB 2                      | Schouwenbank                      | FI(5)Y.20s                   | 51-44,63 N 003-18,37 E            | 110                          | 1801.5                                  |
|          | C-POD F                    | Noordzee                          | Unlit                        | 52-06,49 N 001-54,83 E            | 1035                         |   |
|          |                            | Lowestoft                         | Unlit                        | 52-08,57 N 002-30,29 E            | 1630                         |   |
|          | C-POD E                    | Noordzee                          | Unlit                        | 52-09,59 N 001-47,87 E            | 1035                         |   |
|          | C-POD C                    | Noordzee                          | Unlit                        | 52-15,56 N 001-48,43 E            | 1035                         |   |
|          |                            | Lowestoft                         | FI(5)Y.20s                   | 52-18,32 N 002-28,30 E            | 1630                         |   |
|          | C-POD D                    | Noordzee                          | Unlit                        | 52-18,41 N 001-55,75 E            | 1035                         |   |
|          |                            | Lowestoft                         | Unlit                        | 52-18,64 N 002-27,58 E            | 1630                         |   |
|          |                            | Lowestoft                         | FI(5)Y.20s                   | 52-44,32 N 002-23,68 E            | 1035                         |   |
|          |                            | Lowestoft                         | FI(5)Y.20s                   | 52-45,79 N 002-58,04 E            | 1631                         |   |
|          | MZW 1                      | Malzwin                           | FI(5)Y.20s                   | 52-59,68 N 004-57,32 E            |                              | 1811.3                                  |
|          | BRZ 1                      | Breezanddijk                      | FI(5)Y.20s                   | 53-00,80 N 005-11,30 E            |                              | 1811.3                                  |
|          | KWZ 1                      | Doove Balg                        | FI(5)Y.20s                   | 53-03,96 N 005-17,16 E            |                              | 1811.3 & 1811.4                         |
|          | BRS 1                      | Binnen Breesem                    | FI(5)Y.20s                   | 53-06,98 N 005-02,62 E            |                              | 1811.7                                  |
|          | PNG 1                      | Blauwe Slenk                      | FI(5)Y.20s                   | 53-14,60 N 005-11,46 E            |                              | 1811.4                                  |
|          | AZB 61                     | Vingegat                          | FI(5)Y.20s                   | 53-19,13 N 005-34,49 E            |                              | 1811.6                                  |
|          | STM 1                      | Stortemelk                        | FI(5)Y.20s                   | 53-19,37 N 004-59,73 E            | 1456                         | 1811.4                                  |
|          |                            | Ems                               | Fl.Y.4s                      | 53-19,62 N 007-14,42 E            | 1555                         | 1812.8                                  |
|          |                            | Ems                               | Fl.Y.4s                      | 53-19,84 N 007-08,68 E            | 1555                         | 1812.8                                  |
|          |                            | Ems                               | Fl.Y.4s                      | 53-20,17 N 006-59,17 E            | 1555                         | 1812.7                                  |
|          | AZB 51                     | Vw. v.d. Zwarte Haan              | FI(5)Y.20s                   | 53-21,28 N 005-34,95 E            |                              | 1811.6                                  |
|          | AZB 62                     | Dantziggat                        | FI(5)Y.20s                   | 53-22,39 N 005-46,22 E            |                              | 1812.2                                  |
|          | AZB 41                     | Oosterom                          | FI(5)Y.20s                   | 53-23,31 N 005-35,68 E            |                              | 1811.6                                  |
|          | AZB 52                     | Dantziggat                        | FI(5)Y.20s                   | 53-23,50 N 005-41,80 E            |                              | 1811.6 & 1812.2                         |
|          | AZB 42                     | Westgat Ameland                   | FI(5)Y.20s                   | 53-25,43 N 005-38,29 E            |                              | 1811.6                                  |
|          | AZG4                       | Westgat                           | FI(5)10s                     | 53-25,54 N 005-38,03 E            |                              | 1812.2                                  |
|          | Ness                       | Molengat                          | FI(5)Y.20s                   | 53-25,79 N 005-45,53 E            |                              | 1812.2A                                 |
|          | AZG3                       | Westgat                           | FI(5)10s                     | 53-26,30 N 005-36,14 E            | 1458                         | 1812.6                                  |

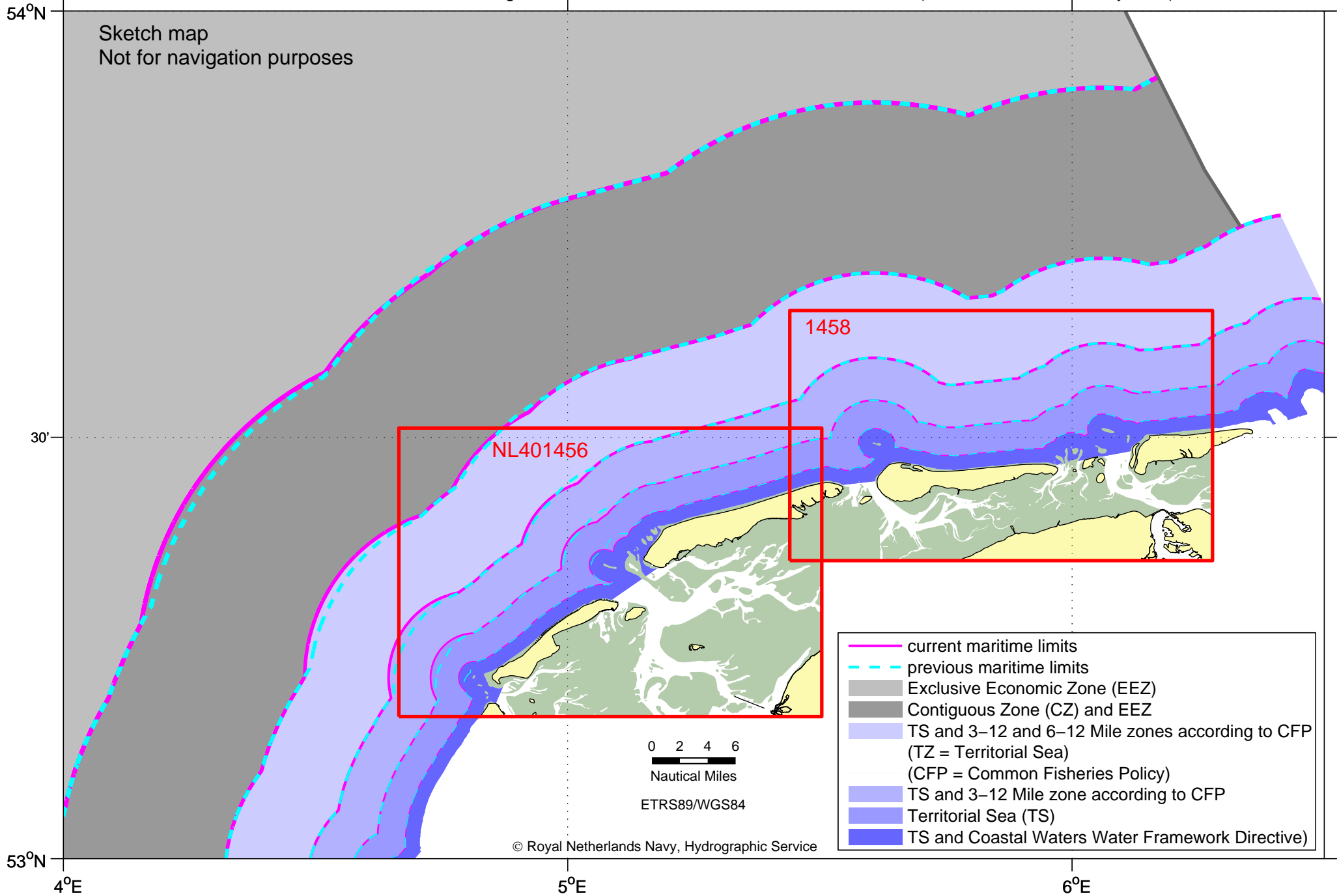
| <b>Naam<br/>Name</b> | <b>Vaarwater<br/>Waters</b> | <b>Licht<br/>Light</b> | <b>Positie<br/>Position</b> |             | <b>Kaart<br/>Chart</b> | <b>1800 Serie<br/>1800 Series</b> |
|----------------------|-----------------------------|------------------------|-----------------------------|-------------|------------------------|-----------------------------------|
| AZB 31               | Westgat                     | FI(5)Y.20s             | 53-26,74 N                  | 005-35,59 E |                        | 1811.6                            |
| PBW 1                | Pieterburenwad              | FI(5)Y.20s             | 53-27,43 N                  | 006-27,18 E |                        | 1812.5                            |
| AZG2                 | Westgat                     | FI(5)10s               | 53-27,62 N                  | 005-35,47 E | 1458                   | 1811.6                            |
| AZB 22               | Bornrif                     | FI(5)Y.20s             | 53-28,97 N                  | 005-37,40 E |                        | 1811.6 & 1811.10                  |
| AZB 21               | Bornrif                     | FI(5)Y.20s             | 53-29,20 N                  | 005-34,34 E |                        | 1811.6 & 1811.10                  |
| OWEZ                 | Oude Westereems             | Unlit                  | 53-29,28 N                  | 006-43,59 E | 1460                   | 1812.9                            |
| BOSZ 1               | Boschgat                    | FI(5)Y.20s             | 53-29,74 N                  | 006-27,60 E |                        | 1812.5                            |
|                      | Emshorn Platte              | FI.Y.4s                | 53-30,32 N                  | 006-52,92 E | 1460                   | 1812.6                            |
| OWEN                 | Oude Westereems             | Unlit                  | 53-30,79 N                  | 006-40,64 E | 1460                   | 1812.9                            |
| AZB 11               | Bornrif                     | FI(5)Y.20s             | 53-31,80 N                  | 005-28,66 E | 1458                   | 1811.10                           |
| LAUO 1               | Lauwers                     | FI(5)Y.20s             | 53-32,46 N                  | 006-27,00 E |                        | 1812.5                            |
| AZB 12               | Bornrif                     | FI(5)Y.20s             | 53-32,49 N                  | 005-39,55 E | 1458                   | 1811.10                           |
| RZGN 1               | Randzelgat                  | Unlit                  | 53-34,22 N                  | 006-37,95 E |                        | 1812.9                            |
|                      | Borkum Zuid                 | FI.Y.4s                | 53-34,62 N                  | 006-39,64 E | 1460                   | 1812.6                            |
|                      | Holsborn                    | FI.Y.5s                | 53-36,21 N                  | 006-48,79 E | 1460                   | 1812.6                            |
| WEW 1                | Westereems                  | FI(5)Y.20s             | 53-37,20 N                  | 006-22,12 E | 1460                   | 1812.9                            |
| WEO 1                | Westereems                  | FI(5)Y.20s             | 53-37,22 N                  | 006-31,31 E | 1460                   | 1812.9                            |
|                      | TSS Friesland               | FI(5)Y.20s             | 53-38,90 N                  | 003-49,10 E | 1632                   |                                   |
|                      | Borkum Riff                 | FI(5)Y.20s             | 53-40,88 N                  | 006-27,21 E | 1460                   | 1812.9                            |
|                      | Borkum Riff                 | FI(5)y.20s             | 53-40,89 N                  | 006-27,24 E | 1460                   | 1812.9                            |
|                      | Borkum Riff                 | FI(5)Y.20s             | 53-41,35 N                  | 006-30,70 E | 1460                   | 1812.9                            |
|                      | Borkum Riff                 | FI(5)Y.20s             | 53-41,36 N                  | 006-30,73 E | 1460                   | 1812.9                            |
|                      | Borkum Riff                 | FI(5)Y.20s             | 53-42,13 N                  | 006-29,33 E | 1460                   | 1812.9                            |
|                      | Borkum Riff                 | FI(5)Y.20s             | 53-42,13 N                  | 006-29,35 E | 1460                   | 1812.9                            |
| Meet B               | Borkum Noord                | FI(5)Y.20s             | 53-44,15 N                  | 006-37,17 E | 1353                   | 1812.9                            |
| BRKN1                | Noordzee                    | FI(5)Y.20s             | 53-44,35 N                  | 006-37,26 E | 1353                   | 1812.9                            |
|                      | Duitse Bocht                | FI(5)Y.20s             | 53-51,46 N                  | 006-15,73 E | 1353&1633              |                                   |
|                      | Duitse Bocht                | FI(5)Y.20s             | 53-53,84 N                  | 006-17,55 E | 1353&1633              |                                   |
|                      | Duitse Bocht                | FI(5)Y.20s             | 53-56,20 N                  | 006-18,90 E | 1353&1633              |                                   |
|                      | Duitse Bocht                | FI(5)Y.20s             | 54-00,70 N                  | 006-24,10 E | 1353&1633              |                                   |
|                      | Duitse Bocht                | FI(5)Y.20s             | 54-02,49 N                  | 006-23,95 E | 1353&1633              |                                   |
|                      | Duitse Bocht                | FI(5)Y.20s             | 54-03,21 N                  | 006-26,77 E | 1353&1633              |                                   |
|                      | Horns Rev                   | FI(5)Y.20s             | 55-36,70 N                  | 007-31,75 E | 1037                   |                                   |

Gewijzigde zonegrenzen door nieuwe ENC NL400110 (BaZ 90/12, 9 februari 2012)





New maritime boundaries due to changed low tide elevations in charts NL401456 and 1458 (NL NtM 90/12, 9 February 2012)



New maritime boundaries due to changed low tide elevations in chart NL400110 (NL NtM 90/12, 9 February 2012)

