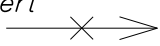




insert  

006-00.00 E

55-00.00 N

**W e i ß e B a n k**

	<i>Netherlands Hydrographic Office</i>			
	<i>BaZ</i>	<b>73/15</b>	<b>1/1</b>	<i>NL Chart</i> <b>1037</b>
	<i>Previous Baz</i>	<b>61/15</b>	<i>Weekly</i> <b>04</b>	

